

Mackenzie Valley Land and Water Board
 7th Floor - 4910 50th Avenue
 P.O. Box 2130
 YELLOWKNIFE NT X1A 2P6
 Phone (867) 669-0506
 FAX (867) 873-6610

EM0405 - 001
 MVLWB
 Map and
 Storage
 authorization

FILE NUMBER: MV2004C0025

Date: June 4, 2004 hand delivered

To: KIM

Company: MVEIRB

Fax Number: hand-delivered

From: Sarah Baines

Number of pages including cover 4

RECEIVED
 8:55 JP
JUN 04 2004
 MACKENZIE VALLEY
 ENVIRONMENTAL IMPACT
 REVIEW BOARD

Remarks:

Attached are the following documents:

① map of Edéhzhíe and Gane Lind's claims she wants to explore under MV2004C0025

② Copy of the storage authorization issued to Gane Lind for the campsite she wants to use during her proposed drilling operation. The permit number for the storage auth. is N1997C0760

*Cheers,
Sarah*

- Enclosures
- As requested
- For your information
- For your comment
- For your approval

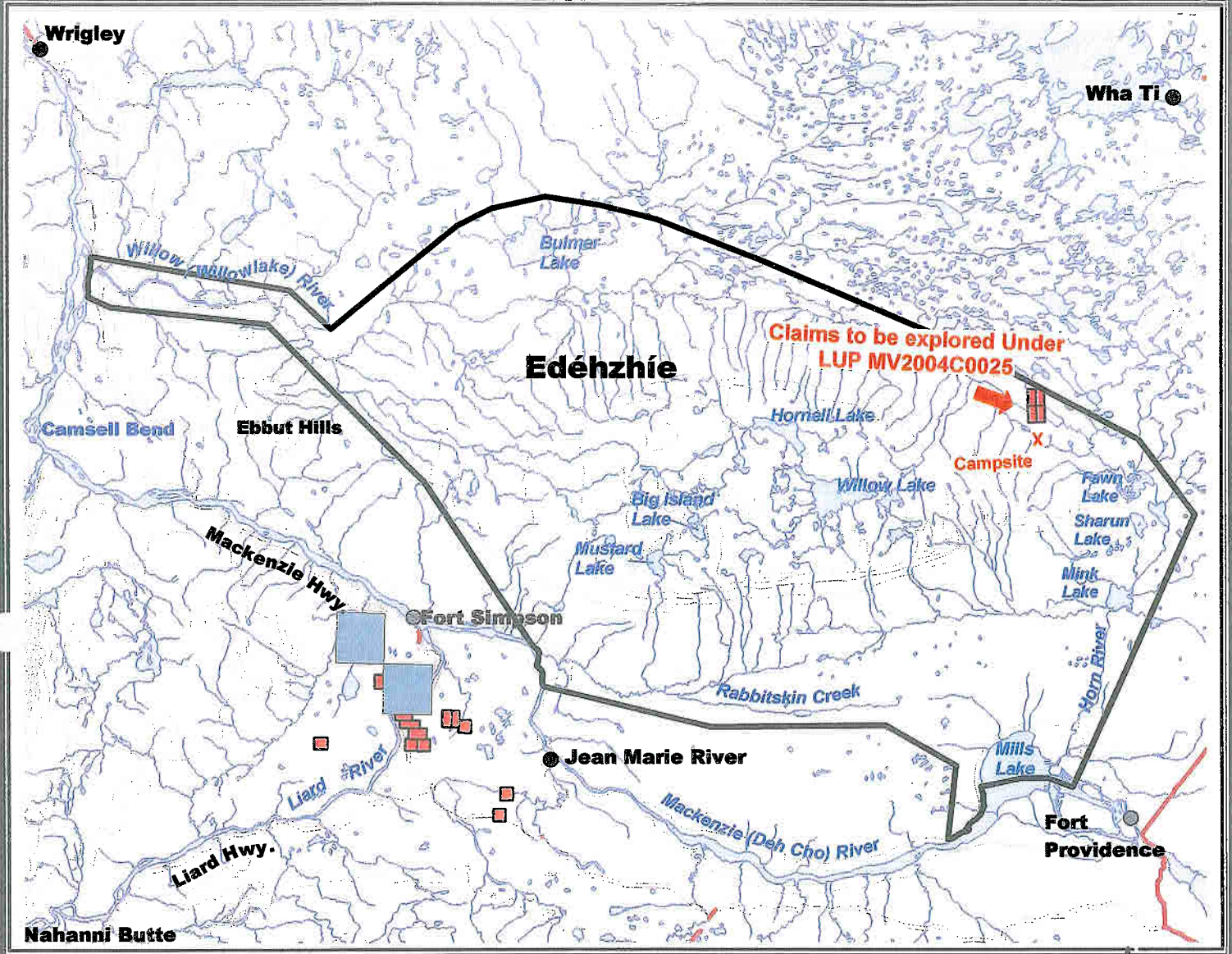
<u>Delivered by</u>	<u>Date</u>
<input type="checkbox"/> Mail	_____
<input type="checkbox"/> Courier	_____
<input checked="" type="checkbox"/> Hand Delivered	<u>June 4, 2004</u> <u>Sarah</u>
<input type="checkbox"/> Fax	_____

12

Note: The document accompanying this transmission contains confidential information intended for a specific individual and purpose. The information is private, and is legally protected by law. If you are not the intended recipient, you are hereby notified that any disclosure, copying, distribution, or the taking of any action in reference to the contents of this telecopied information is strictly prohibited. If you have received this communication in error, please notify the above person immediately by telephone and return the original to by regular mail to address above.

Location of Jane Lind's proposed mineral exploration operation and associated campsite in the Horn River area – MV2004C0025

**Edehzhie Boundary shown in black



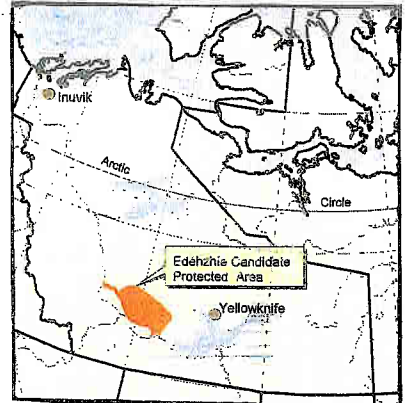
50 0 50 100 150 km


Scale 1:1,700,000

- Active Mineral Claims
- Active Mineral Leases
- Active Prospecting Permits



Location of Edehzhie Interim Protected Area





Mackenzie Valley Land and Water Board

7th Floor - 4910 50th Avenue • P.O. Box 2130
YELLOWKNIFE, NT X1A 2P6
Phone (867) 669-0506 • FAX (867) 873-6610

November 19, 2003

File: N1997C0760

Ms. Jane Lind
P.O. Box 6690
HINTON, AB T7V 1X8

Fax: (780) 866-2276

Dear Ms. Lind:

Land Use Permit N1997C0760 (Storage Authorization)
Mineral Exploration Operation - Horn River area

Enclosed for your records is an approved storage authorization, commencing November 18, 2003 and expiring November 17, 2004.

If you have any questions regarding this authorization, contact Sarah Baines, Regulatory Officer, at (867) 669-0506 or email mvlwbpermit@mvlwb.com.

Yours sincerely,

A handwritten signature in black ink, appearing to read "Melody J. McLeod".

Melody J. McLeod
Chair

Attachment (1)

Copies to: Ed Hornby, South Mackenzie District, DIAND, Yellowknife
Sarah Baines, Regulatory Officer, MVLWB



Mackenzie Valley Land and Water Board
7th Floor - 4910 50th Avenue
P.O. Box 2130
YELLOWKNIFE NT X1A 2P6
Phone (867) 669-0506
FAX (867) 873-6610

**APPLICATION FOR STORAGE OF BUILDINGS, EQUIPMENT, MACHINERY AND MATERIALS
PURSUANT TO SECTION 16(2) OF THE MACKENZIE VALLEY LAND USE REGULATIONS**

COMPANY NAME: J. LIND
Previous Authorization (i.e. Land Use Permit No.) N1997C0760

I hereby request permission to store on lands within the Mackenzie Valley (as defined by the Mackenzie Valley Resource Management Act) the following:

BUILDINGS: _____

EQUIPMENT: _____

MACHINERY: _____

MATERIAL: FUEL + PLYWOOD

METHOD OF STORAGE:

Describe briefly the methods and techniques used for the storage of the above:
 ALL MATERIAL IS EASILY LOCATABLE, CAUSING NO DAMAGE TO SURROUNDING AREA.
 FUEL IS STORED IN 205L DRUMS WELL ABOVE THE HIGH WATER
 LEVEL MARK. PLYWOOD AS TENT FRAME BOTTOMS AT SITE.

LOCATION OF STORAGE SITE: (co-ordinates -- latitude and longitude, UTM Grid, Local Name and/or Description)

UTM: 6910850N 442550E SE CORNER OF UNNAMED LAKE

SITE PLAN: Attach a sketch or map that clearly outlines the storage area. This should include a North indication, scale and any relevant topographical features.

SITE IDENTIFICATION: _____ STAKED _____ MARKERS _____ NAME _____

OTHER (specify)
 (SE CORNER OF UNNAMED LAKE)