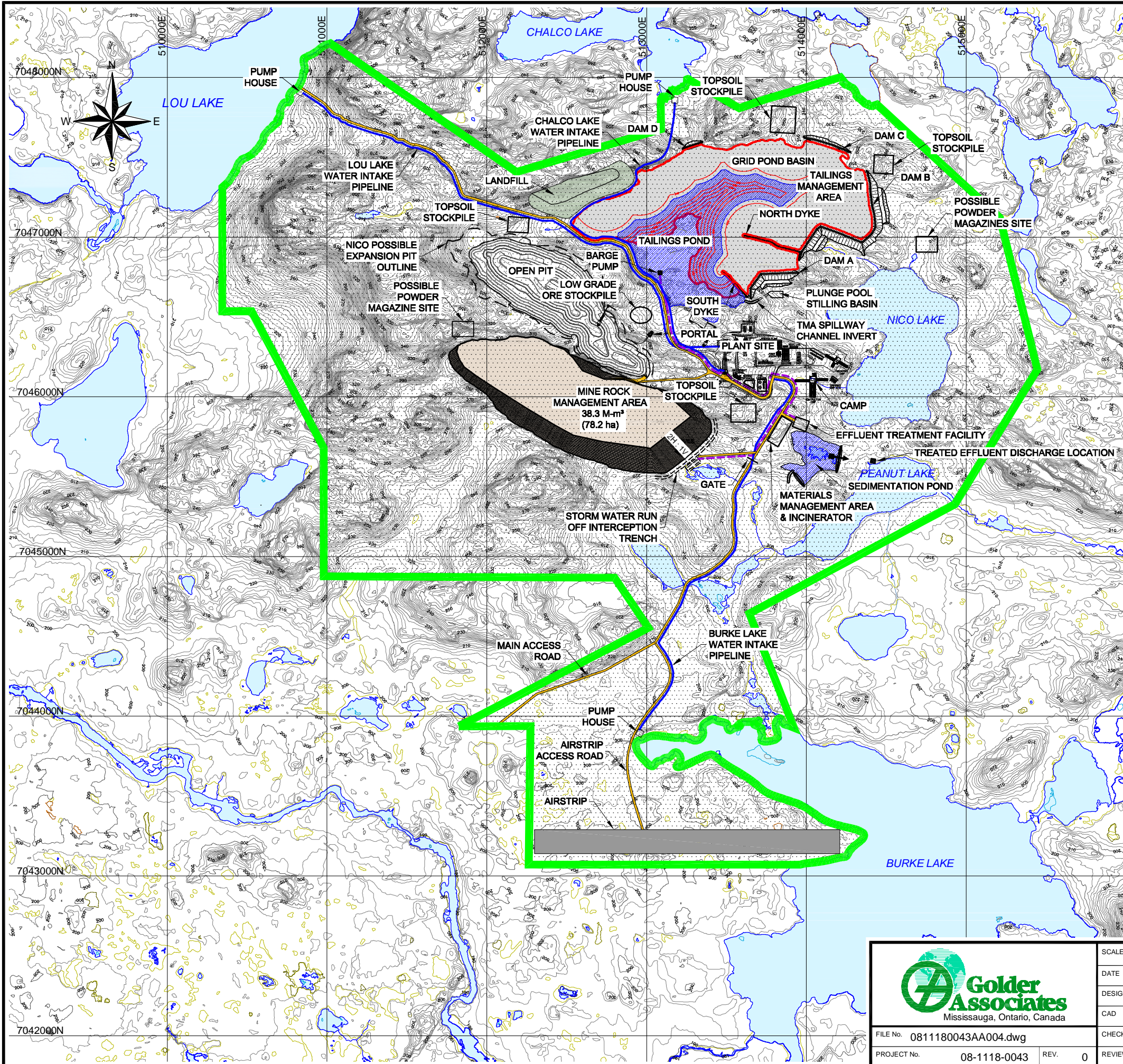










PLOT DATE: April 01, 2009
FILENAME: T:\Projects\2008\08-1118-0043 Fortune Minerals, Yellowknife - NICO Mine\AA-0811180043AA004.dwg



LEGEND:

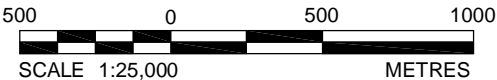
-  EXISTING POND / LAKE / RIVER
-  POND
-  LANDUSE AREA
-  OUTLINE OF DEPOSITED TAILINGS
-  LANDUSE (LEASE) BOUNDARY
-  SPILLWAY CHANNEL
-  WATER INTAKE PIPELINE
-  PIPELINE TO EFFLUENT TREATMENT FACILITY


NOTES:

1. ALL ELEVATIONS (GEODETIC DATUM) AND GRID COORDINATES (UTM NAD27, ZONE 11) SHOWN IN THIS DRAWING ARE IN METRES.
2. THE FOOTPRINT OF MINE ROCK MANAGEMENT AREA IS 78.2 ha.
3. THE FOOTPRINT OF TAILINGS DISPOSAL AREA IS 119.8 ha.
4. THE FOOTPRINT OF LAND USE (LEASE) BOUNDARY IS 1430 ha EXCLUDING WATER BODIES (LAKES / PONDS).
5. FOOTPRINT AREA IN HECTARES DETERMINED USING THE LANDUSE (LEASE) BOUNDARY OUTLINE PROVIDED BY FORTUNE.
6. WATER BODIES SURFACE AREA THAT WERE EXCLUDED WERE DETERMINED USING THE OUTLINES PROVIDED WITH DIGITAL CARTOGRAPHY FOR THE SITE PROVIDED BY FORTUNE.

REFERENCES:

1. BASEMAPPING PROVIDED IN DIGITAL FORMAT BY FORTUNE MINERALS LTD. RECEIVED FEBRUARY 20, 2004.
2. PLANT SITE AND MINE INFRASTRUCTURE PROVIDED BY METCHEM (0000g001.dwg, September 30, 2008).
3. MINE ROCK MANAGEMENT AREA LAYOUT PROVIDED BY FORTUNE (EMAIL DATED AUGUST 8, 2006).
4. OPEN PIT PROVIDED BY FORTUNE (FILE NAME: Nico Pit Data.zip, SEPTEMBER 24, 2008).
5. MINE ROCK MANAGEMENT AREA LAYOUT MODIFIED BY GOLDER.
6. LANDUSE (LEASE) BOUNDARY PROVIDED BY FORTUNE (OCTOBER 8, 2008).



 Mississauga, Ontario, Canada		SCALE	AS SHOWN	PROPOSED SITE DEVELOPMENT	
		DATE	OCT. 2008		
		DESIGN	KH		
		CAD	NK		
FILE No.	0811180043AA004.dwg	CHECK	MR	NICO PROJECT FORTUNE MINERALS LIMITED	
PROJECT No.	08-1118-0043	REV.	0		
		REVIEW	DW	FIGURE 4	