








LEGEND

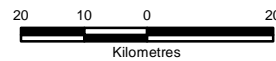
-  Zone of Influence (500 m)
-  Community
-  All-Weather Road
-  Watercourse
-  Waterbody

NOTES

Base data source: ESRI Data Maps

STATUS
ISSUED FOR USE

Scale: 1:1,200,000



PROJECTION
NWT Lambert

DATUM
NAD83

FILE NO.
V15101007_004_ZoneOfInfluence.mxd



THOR LAKE PROJECT

Zone of Influence (500 m)

PROJECT NO. V15101007.004	DWN SL	CKD TS	APVD RH	REV 0
OFFICE EBA-VANC	DATE August 16, 2012			

Figure 1